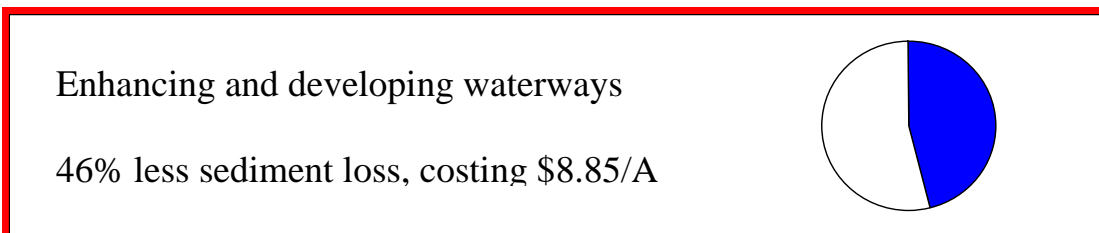
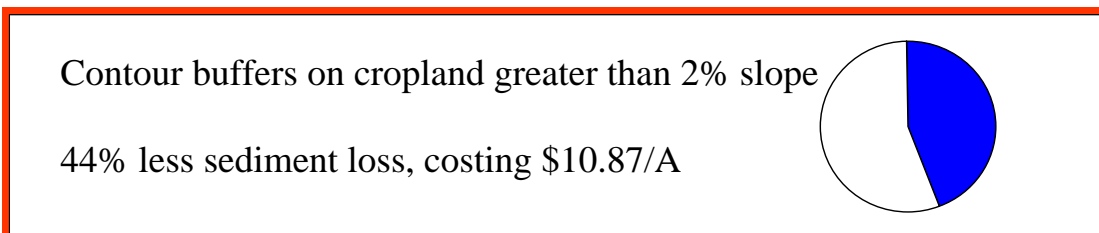
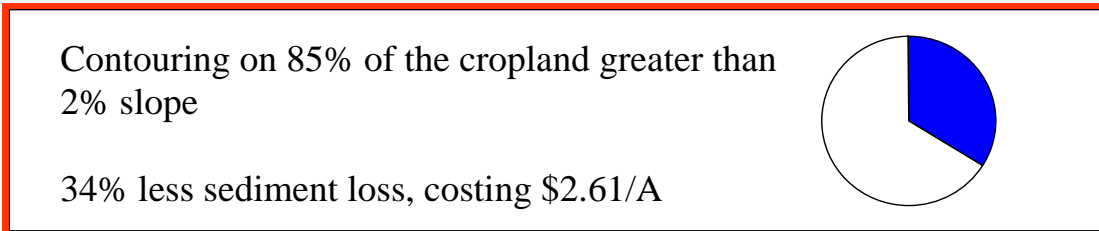


Use of Research and Modeling Information in Community-based Watershed Planning

Example of scenarios provided by TIAER/CARD applied computer models for the Maquoketa Headwaters Watershed – in format used for local education programming.

Sediment Reduction:



Nitrogen and Phosphorus loss reduction:

